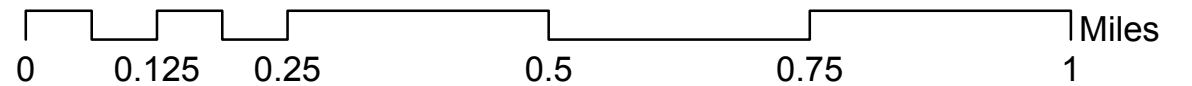
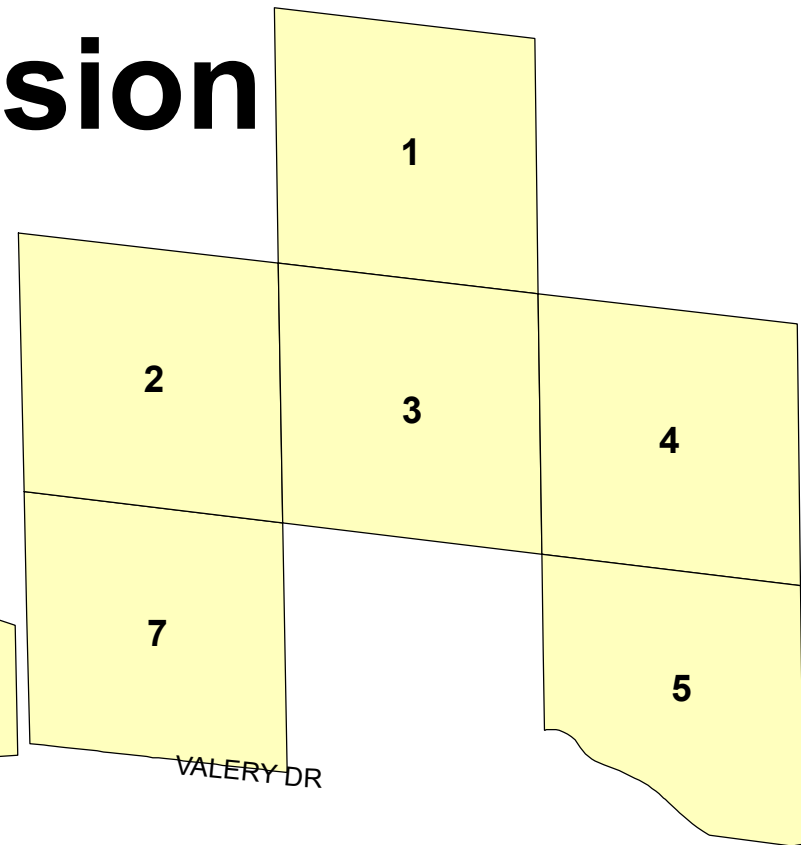
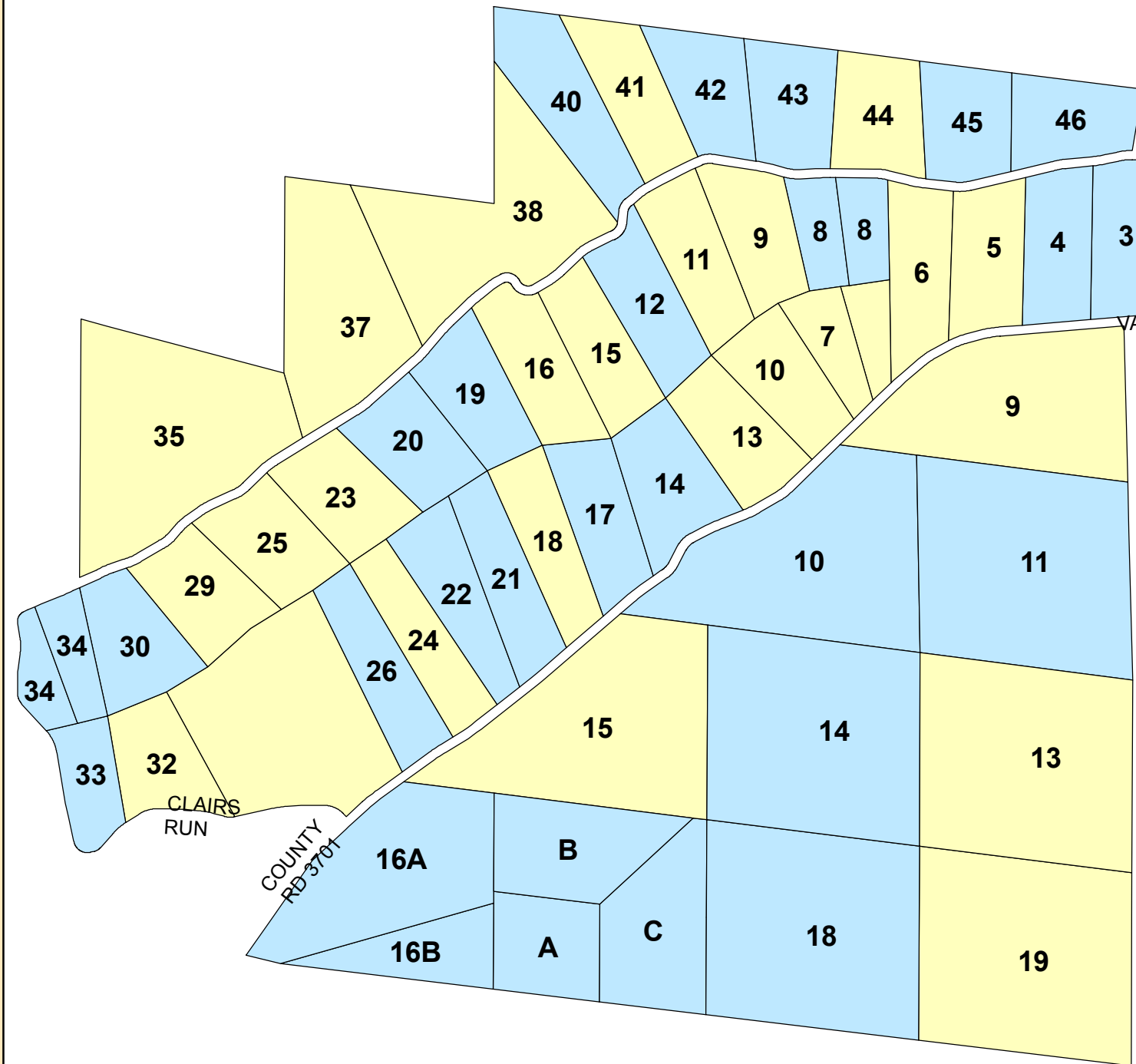


# Copper Creek Subdivision



**Legend**

**Copper Creek**

Unimproved

Improved



Grand County G.I.S.  
 GRAND COUNTY GOVERNMENT  
 Courthouse, 308 Byers Ave., P.O. Box #264  
 Hot Sulphur Springs, CO 80451  
 Phone (970) 725-3347 Fax (970) 725-3303

COUNTY MAP  
 Mapped, edited, and published by the Grand  
 County Geographic Information System  
 (GGIS) Dept. Compiled from U.S. West  
 Landbase Data digitized from the Grand  
 County Assessor Parcel Base Map (1997).

Map Edited 2014  
 PROJECTION:  
 Universal Transverse Mercator System  
 Zone 13N  
 1983 North American Datum (NAD83) Units of Meters

DISCLAIMER:  
 This map is for illustrative purposes only, and  
 is not suitable for parcel specific decision  
 making. UNDER NO CIRCUMSTANCES SHALL GCGIS  
 DATA BE USED FOR FINAL DESIGN PURPOSES. More  
 site-specific studies may be required to make  
 decisions and draw accurate conclusions.

This product has been developed for County use only.  
 The GIS database and data in the products are subject  
 to constant change. Its accuracy and completeness  
 cannot be guaranteed. GCGIS makes no warranties or  
 guarantees, either expressed or implied, as to the  
 accuracy, completeness, or correctness of such products  
 nor accepts any liability arising from any incorrect,  
 incomplete or misleading information contained therein.

©Copyright 1998 by the County of Grand, Colorado, U.S.A.  
 The information contained herein is for personal use  
 only. Any redistribution of this information is  
 strictly prohibited without permission by the County of  
 Grand, Colorado.